


Derry, NH Fire Response Time Analysis


Existing Fire Stations




Fire Stations


Approximate Response Time By
Road Segment


 4 Minute Response Time

 8 Minute Response Time


Service Area - Approximate
Response Time


 4 Minute Response Time


 8 Minute Response Time

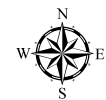
 Town Boundaries

 Roads

 Lake/Pond

 Swamp/Marsh

 Rivers and Streams



0 0.5 1 Miles



Data Sources:
Granit Digital Data (1:24,000)
NH Department of Transportation
Town of Derry

The individual municipalities represented on this map and the SNHPC make no representations or guarantees to the accuracy of the features and designations of this map.

This map is prepared for planning purposes only and is not to be used for legal boundary determinations or for regulatory purposes.

Map Produced by GIS Service SNHPC 2015.
Contact: SNHPC, gis@snhpc.org or (603) 669-4664