

LEGEND

EXISTING & PROPOSED		AS-BUILT	
	RIPRAP		RIPRAP LIMITS
	PROPOSED GRADE		CRUSHED STONE
	OLD FENCE		LINER LIMITS
	TOE DRAIN AND OUTLET		NEW FENCE
			FINAL GRADE
			TOE DRAIN OUTLET
			GAS VENT
			SETTLEMENT MONUMENT
			GAS MONITORING PROBES
			PERIMETER MARKERS
			OLD FENCE - ONE SIDE INTACT; OTHERSIDE REMOVED

ELEVATION OF SETTLEMENT MONUMENTS (RECORDED 11/23/98)

MONUMENT #	ELEVATION (FT)
# 1	271.14
# 2	264.43
# 3	265.35
# 4	269.99
# 5	270.30
# 6	274.06
# 7	293.21
# 8	292.69
# 9	294.39
# 10	292.37
# 11	298.87
# 12	292.81
# 13	292.76
# 14	258.13
# 15	258.87
# 16	255.58

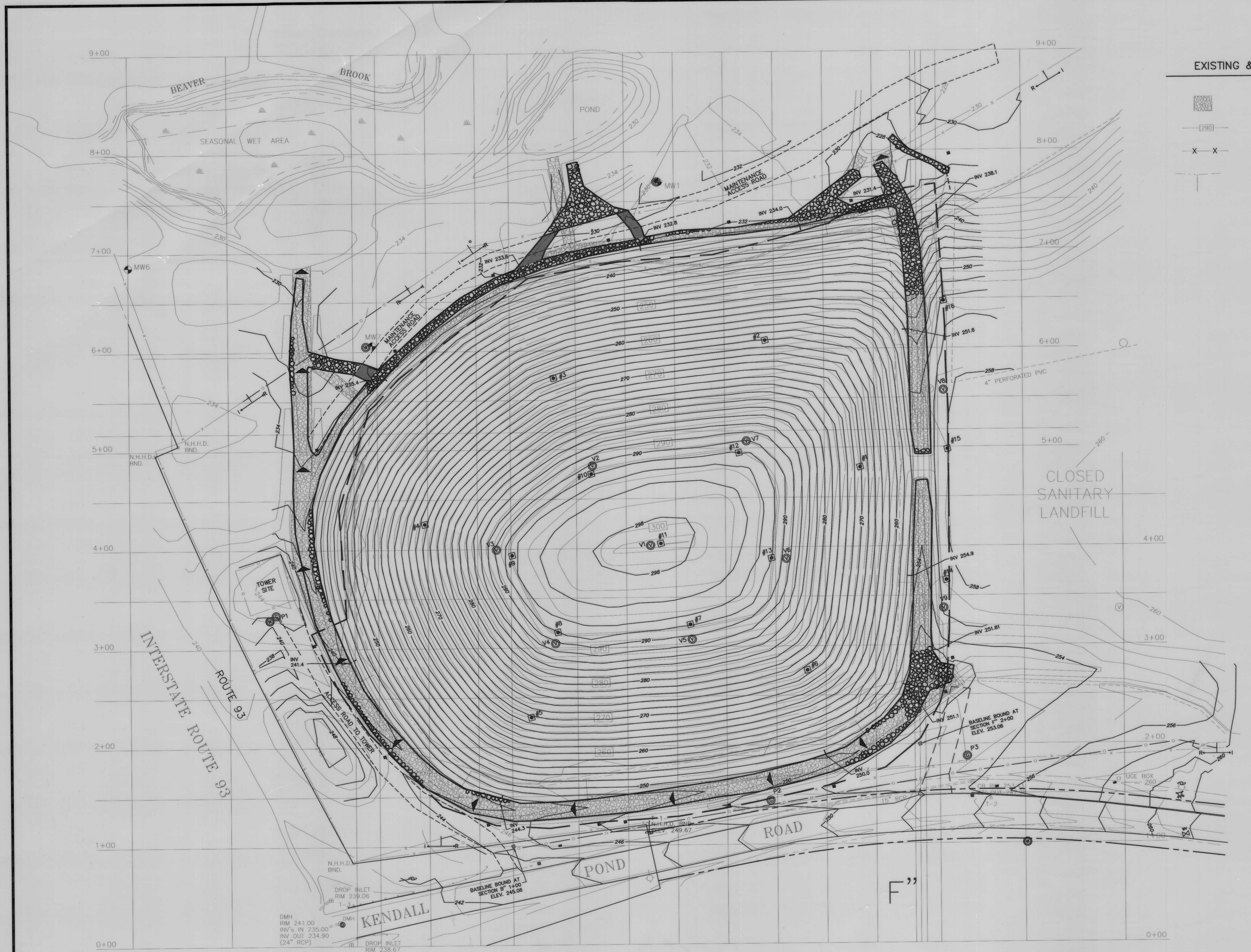
GAS VENTS BORE DEPTHS

VENT #	DEPTH (FEET)
V1	64
V2	54
V3	47
V4	56
V5	50
V6	40
V7	35
V8	19
V9	9

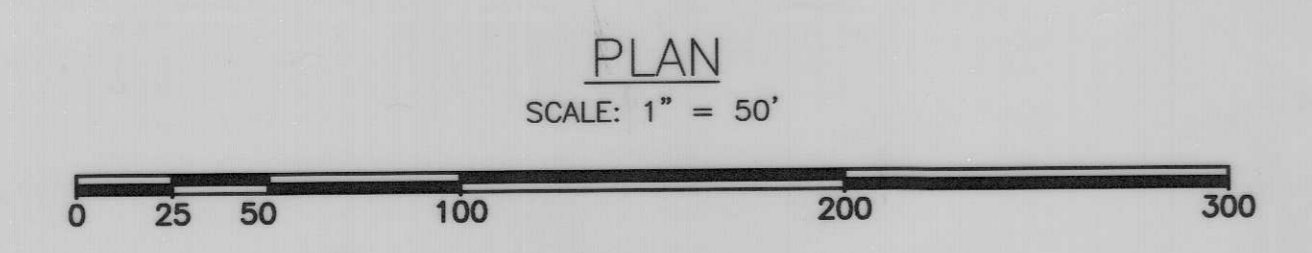
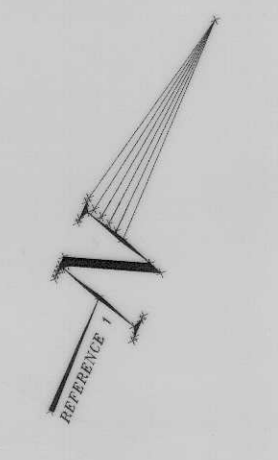
GAS MONITORING PROBE DEPTHS TO GROUNDWATER OR LEDGE

PROBE #	DEPTH (FEET)
P1	16 (GW)
P2	16 (LEDGE)
P3	18 (GW)

- NOTES:
- KENDALL POND ROAD ALIGNMENT AND STORM DRAIN SYSTEM INFORMATION IS FROM PLANS ENTITLED "TOWNWIDE ROADWAY IMPROVEMENT PROJECT IN DERRY, N.H. - KENDALL POND ROAD PLAN AND PROFILE (SHEETS KP-2 AND KP-3)" PREPARED BY KIMBALL-CHASE COMPANY, INC. DATED 7/22/87.
 - EXISTING FEATURE AND CONTOUR INFORMATION BEYOND LIMITS OF SURVEY IS FROM PLAN ENTITLED "LANDFILL CLOSURE, TOWN OF DERRY, NEW HAMPSHIRE - GRADING PLAN (DRAWING NO. 1) PREPARED BY WESTON DESIGN CONSULTANTS, DATED MARCH 1985.
 - AS-BUILT SURVEY WAS COMPLETED BY NEW HAMPSHIRE GEOMATICS, INC. MANCHESTER, NEW HAMPSHIRE, DATED 12/18/98



A' A'' A B' C' C' D' D' E' E' F' F



NO.	DATE	REVISION	BY	CK'D.

LOUIS BERGER & ASSOCIATES, INC.
 ENGINEERS • PLANNERS • SCIENTISTS • ECONOMISTS • ARCHAEOLOGISTS
 1001 ELM STREET
 SUITE 300
 MANCHESTER, NEW HAMPSHIRE 03101
 Tel 603.644.5200 Fax 603.644.5220

DERRY DEMOLITION DEBRIS
 LANDFILL CLOSURE
AS-BUILT RECORD PLAN
 PREPARED FOR
 THE TOWN OF DERRY
 NEW HAMPSHIRE

DATE	PROJ. NO.
JAN 1999	CW 708.4
ENG. BY DDO	DRAWN BY CPB
CK'D. BY CVN	FILENAME AS-BUILT
SHEET 1 OF 5	

806-6-681