



Town of Derry, New Hampshire

B24-106

REQUEST FOR PROPOSALS

April 3, 2024

The Town of Derry - Department of Public Works is seeking proposals for:

Trenchless Sewer Pipeline Rehabilitation

Project Coordinated by:

Jan Wrona-Utility Assets Coordinator
Department of Public Works
14 Manning Street
Derry NH 03038
(603) 432-6144

Introduction

The Town of Derry Public Works Department is soliciting proposals from qualified vendors to perform trenchless sanitary sewer pipeline rehabilitation.

Proposals must be submitted on or before 2:00 pm – Friday, April 19, 2024, in a sealed envelope clearly marked as “Trenchless Sewer Pipeline Rehabilitation” and addressed to:

**Town of Derry
Department of Public Works
14 Manning Street
Derry, New Hampshire 03038**

Proposals will be opened at the Public Works Office following the closing.

Scope of Work

The work specified under this section provides for the rehabilitation of an existing sewer pipeline using the Cured-in-Place Pipe (CIPP) method. The trenchless process consists of installing an 8" x 6.0mm or equivalent pipe liner inside an existing 8-inch sewer (Host Pipe) from manhole to manhole. The Cured-in-Place Pipe shall be prepared and tested by the Contractor in accordance with ASTM F1216. When installed, the liner will be a seamless, joint-less, solid wall liner that tightly conforms to the interior contours of the original host pipe. The liner shall be continuous from manhole to manhole with no seams or joints. Required service connections shall be reinstated using closed circuit television and remotely controlled cutters. The object is to restore the structural condition of the sewer and to eliminate infiltration from entering the lined section of sewer.

Sewer Pipeline Specifications (Location Maps Attached)

SGM ID	STREET	SIZE	MATERIAL	LFT	SERVICE COUNT
SGM-205	LINLEW DR	8	Asbestos Cement	245.00	4
SGM-204	LINLEW DR	8	Asbestos Cement	210.00	2
SGM-203	LINLEW DR	8	AC with VC Section	150.00	2
SGM-202	LINLEW DR	8	Asbestos Cement	122.00	0
SGM-932	LINLEW DR	8	Asbestos Cement	191.00	1
SGM-486	NORTON ST	8	Vitrified Clay	276.00	4
SGM-487	NORTON ST	8	Vitrified Clay	280.00	8
SGM-522	GROVE ST	8	Vitrified Clay	354.00	3
SGM-350	LACONIA AVE	8	Vitrified Clay	344.00	5
SGM-1388	HOOD RD	8	Vitrified Clay	242.00	2
SGM-543	ABBOTT ST	8	Vitrified Clay	150.00	2
SGM-571	MOUNT PLEASANT ST	8	Vitrified Clay	284.00	9
				2848.00	

Deliverables

The Contractor shall perform all work necessary to install the in-place liner, including but not limited to pre-cleaning, de-rooting, bypass pumping, and work zone traffic control. The Town desires a turnkey-style proposal. **Completion of work prior to June 28, 2024, is preferred.**

Financial Considerations

1. All applicable taxes shall be indicated in the proposal.
2. The cost for traffic control, access, cleaning, and inspection shall be included in the proposal price.
3. All costs for providing approved safe access in accordance with OSHA requirements shall be the responsibility of the contractor.

4. The contractor shall provide proof of insurance coverage and shall be included in the proposal cost. The successful bidder must provide the Town of Derry a certificate of Liability Insurance of no less than one million dollars (\$1,000,000.00) The successful bidder must provide a certificate of insurance for Workers' Compensation as required by New Hampshire Revised Statutes Annotated (NHRSA) 281-A.
5. Proposals shall include costs for any travel, meals and accommodations.
6. Terms of Payment – The Town of Derry agrees to pay full invoiced amount within 30 days following completions of the work and receipt of all reports.

Vendor Response

1. Proposals must contain an Executive Summary, which shall contain:
 - A brief description of the means and methods of access and installation.
 - The name, title, and address of the Contractor's representative responsible for the preparation of the proposal.
2. All prices quoted for goods and services must be specified. All proposals will be held to be valid for ninety (90) days following the proposal closing date. Bid will be awarded based on the unit price for 8" x 6.0mm CIPP Lining installed.

CIPP Mainline Rehabilitation Sewer Gravity Applications				
Description	Unit	Est Quantity	Unit Price	TOTAL
8" x 6.0mm Resin CIPP Lining	Linear Feet	2848		
Additional Services If Needed (Optional)				
Mobilization to Derry NH	Each			
Bypass for Gravity Pipelines 8"	Each			
8" Clean and TV	Linear Feet			
Root/Grease removal 8"	Each			
Internal Point Repair CIPP 8" < 8'	Each			
Manhole Rehabilitation - Cementitious	Square Feet			
Protruding Service Connection Removal 4-6"	Each			
Traffic Control	Hours			

3. Proposals must be received in full on or before the exact closing time and date indicated. Proposals received after that date may not be considered.
4. All costs relating to the work and materials supplied by the contractor in responding to this RFP must be borne by the Contractor.

Product History and Contractor Reputation

The vendor shall provide a list of three (3) organizations where similar work has been performed. Include a contact person for each organization.

Communication during preparation of the Proposal

1. All communications with the Town of Derry with respect to this RFP must be directed to:

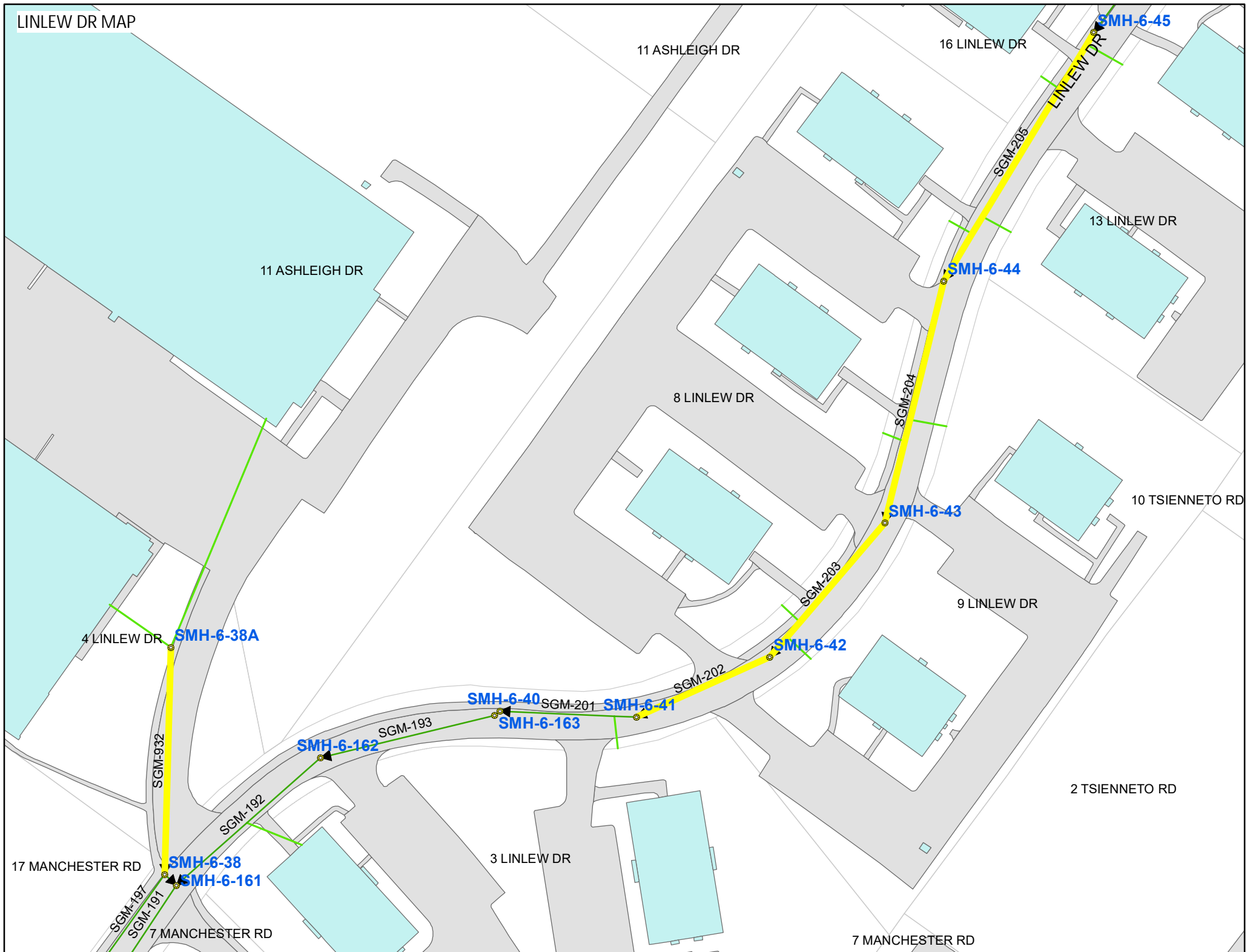
**Jan Wrona -Utility Assets Coordinator
Department of Public Works
14 Manning Street
Derry, New Hampshire 03038
janwrona@derrynh.org**

2. The Town of Derry may, during assessment period, request meetings with the contractors to clarify points in the proposal. No changes by the Contractor will be permitted after the proposal closing date.

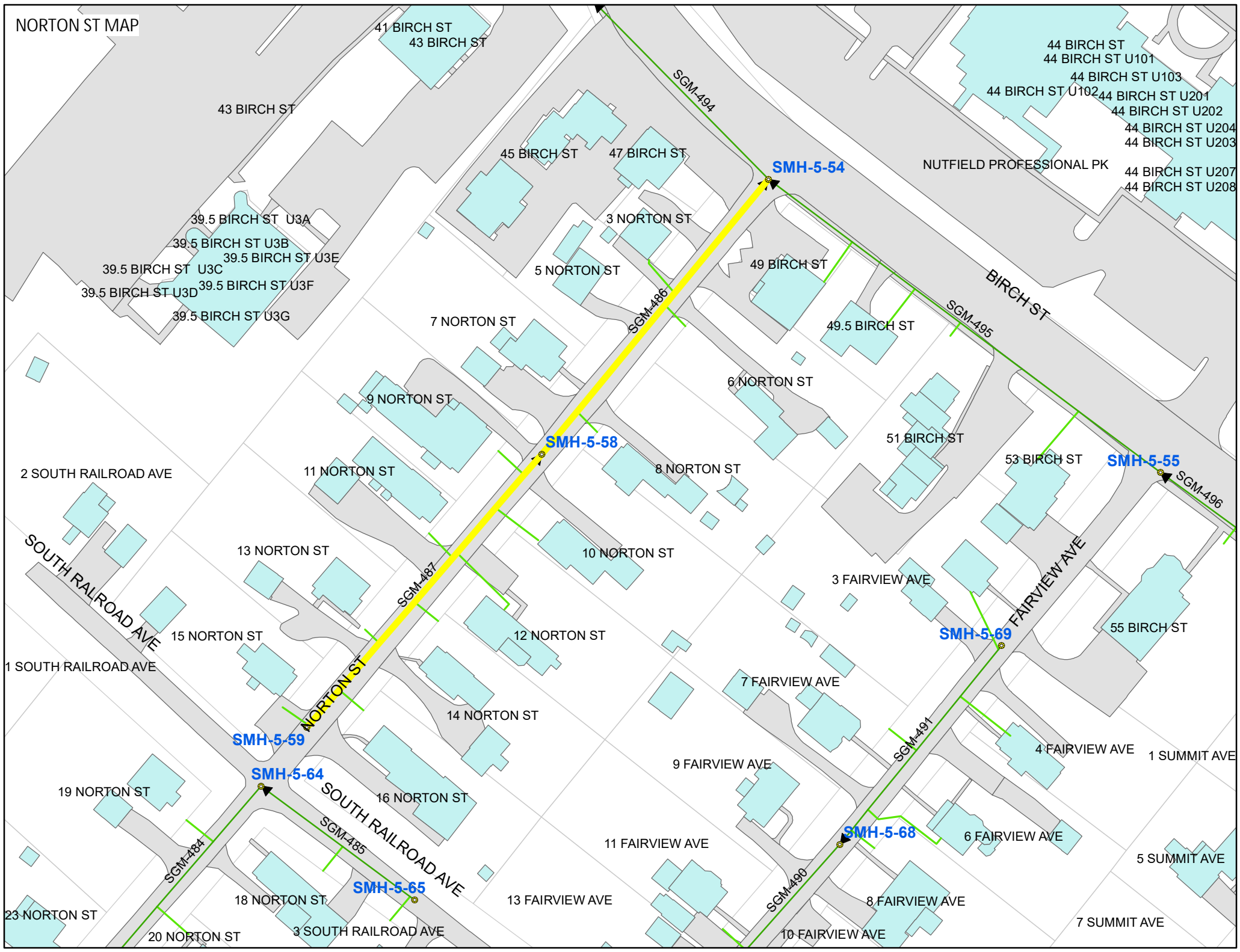
Proposal Acceptance

1. The proposals shall be opened at the Derry Public Works Department on Friday, April 19, 2024 after 2pm,
2. Any proposal may be accepted in whole or in part. The lowest proposal may not necessarily be accepted, and the Town of Derry reserves the right to cancel the RFP call. The Town of Derry shall not be held responsible or liable for the payment of any costs that are incurred by the bidder in preparing a proposal in response to this RFP.

LINLEW DR MAP



NORTON ST MAP



41 BIRCH ST
43 BIRCH ST

43 BIRCH ST

39.5 BIRCH ST U3A
39.5 BIRCH ST U3B
39.5 BIRCH ST U3C
39.5 BIRCH ST U3D
39.5 BIRCH ST U3E
39.5 BIRCH ST U3F
39.5 BIRCH ST U3G

45 BIRCH ST
47 BIRCH ST

3 NORTON ST

5 NORTON ST

7 NORTON ST

9 NORTON ST

11 NORTON ST

13 NORTON ST

15 NORTON ST

1 SOUTH RAILROAD AVE

19 NORTON ST

23 NORTON ST

20 NORTON ST

18 NORTON ST

3 SOUTH RAILROAD AVE

16 NORTON ST

13 FAIRVIEW AVE

11 FAIRVIEW AVE

9 FAIRVIEW AVE

7 FAIRVIEW AVE

3 FAIRVIEW AVE

6 NORTON ST

8 NORTON ST

10 NORTON ST

12 NORTON ST

14 NORTON ST

49 BIRCH ST

49.5 BIRCH ST

51 BIRCH ST

53 BIRCH ST

55 BIRCH ST

7 FAIRVIEW AVE

11 FAIRVIEW AVE

8 FAIRVIEW AVE

10 FAIRVIEW AVE

6 FAIRVIEW AVE

4 FAIRVIEW AVE

1 SUMMIT AVE

5 SUMMIT AVE

7 SUMMIT AVE

BIRCH ST

NUTFIELD PROFESSIONAL PK

FAIRVIEW AVE

FAIRVIEW AVE

FAIRVIEW AVE

FAIRVIEW AVE

FAIRVIEW AVE

44 BIRCH ST
44 BIRCH ST U101
44 BIRCH ST U103
44 BIRCH ST U102
44 BIRCH ST U201
44 BIRCH ST U202
44 BIRCH ST U204
44 BIRCH ST U203
44 BIRCH ST U207
44 BIRCH ST U208

SMH-5-54

SMH-5-58

SMH-5-59

SMH-5-64

SMH-5-65

SMH-5-55

SMH-5-69

SMH-5-68

SGM-494

SGM-486

SGM-487

SGM-484

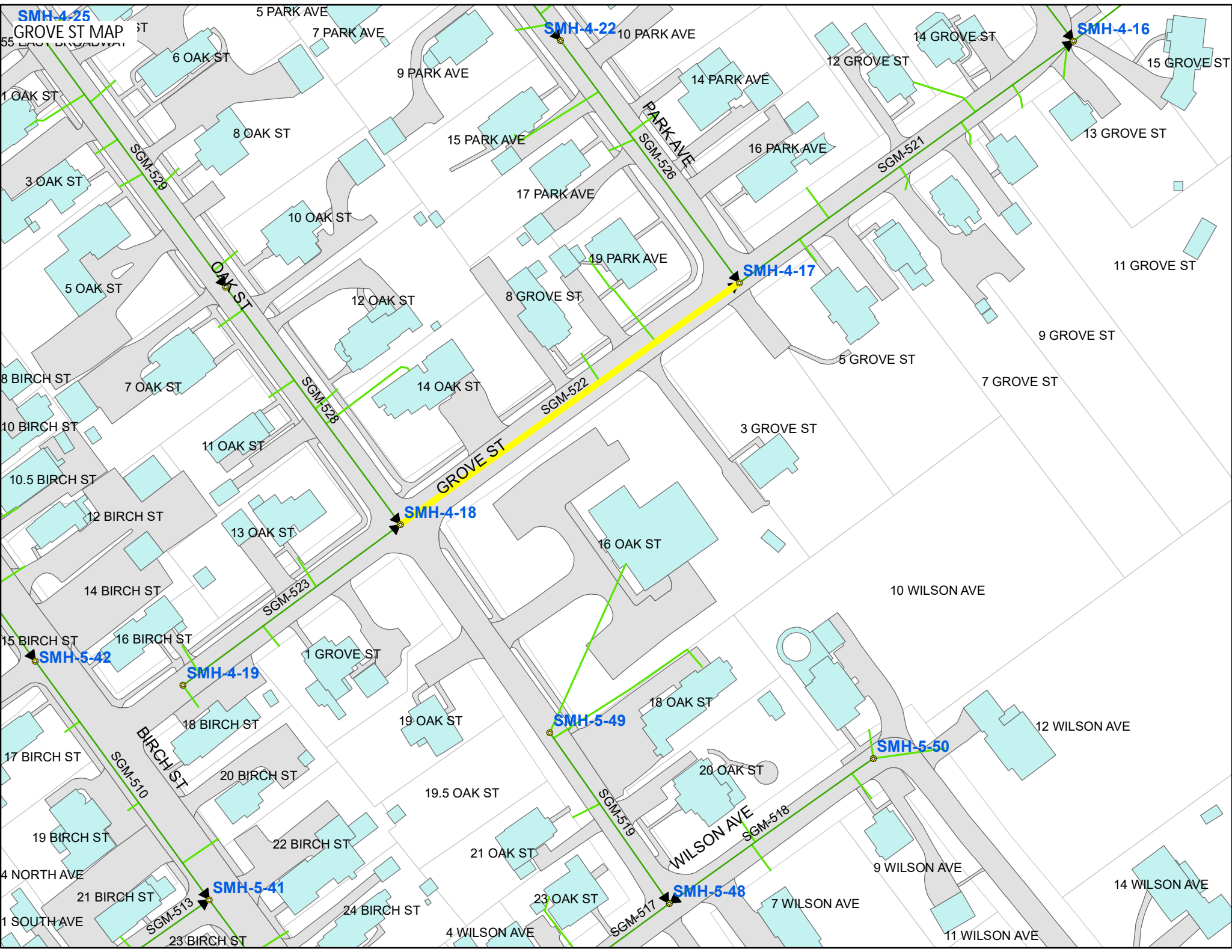
SGM-485

SGM-495

SGM-491

SGM-490

SGM-496



SMH-4-25

5 PARK AVE

GROVE ST MAP

7 PARK AVE

SMH-4-22

10 PARK AVE

SMH-4-16

14 GROVE ST

15 GROVE ST

6 OAK ST

9 PARK AVE

12 GROVE ST

13 GROVE ST

1 OAK ST

8 OAK ST

15 PARK AVE

14 PARK AVE

16 PARK AVE

3 OAK ST

17 PARK AVE

19 PARK AVE

SMH-4-17

5 OAK ST

10 OAK ST

15 PARK AVE

19 PARK AVE

11 GROVE ST

8 BIRCH ST

7 OAK ST

12 OAK ST

8 GROVE ST

5 GROVE ST

9 GROVE ST

10 BIRCH ST

11 OAK ST

14 OAK ST

SGM-522

7 GROVE ST

10.5 BIRCH ST

12 BIRCH ST

11 OAK ST

13 OAK ST

SMH-4-18

16 OAK ST

10 WILSON AVE

15 BIRCH ST

16 BIRCH ST

1 GROVE ST

SMH-5-49

18 OAK ST

12 WILSON AVE

17 BIRCH ST

18 BIRCH ST

19 OAK ST

SMH-5-49

18 OAK ST

SMH-5-50

12 WILSON AVE

19 BIRCH ST

19 BIRCH ST

20 BIRCH ST

19.5 OAK ST

SGM-519

20 OAK ST

4 NORTH AVE

21 BIRCH ST

22 BIRCH ST

21 OAK ST

WILSON AVE

9 WILSON AVE

14 WILSON AVE

1 SOUTH AVE

SGM-513

23 BIRCH ST

24 BIRCH ST

23 OAK ST

SMH-5-48

7 WILSON AVE

11 WILSON AVE

SGM-513

23 BIRCH ST

24 BIRCH ST

4 WILSON AVE

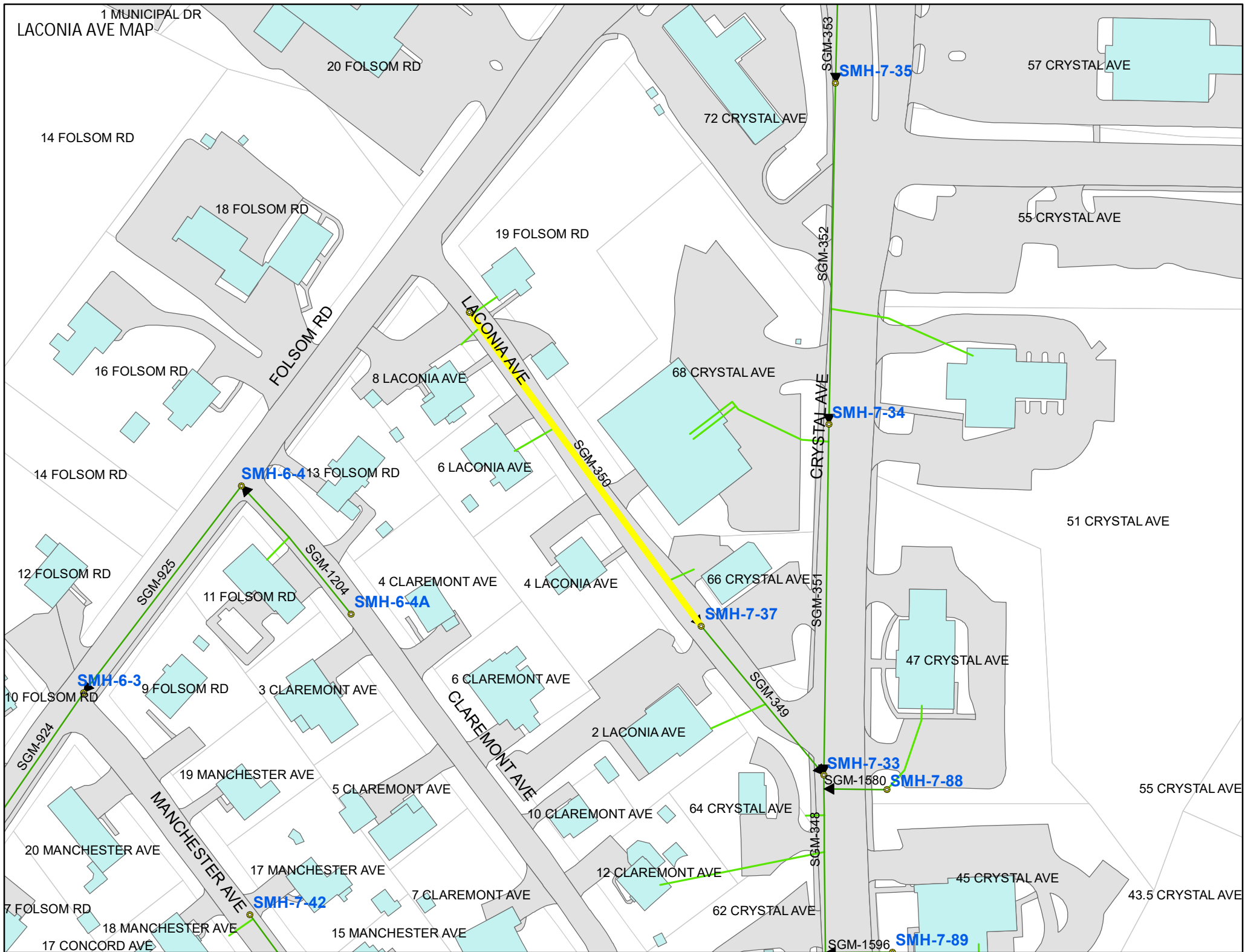
23 OAK ST

SMH-5-48

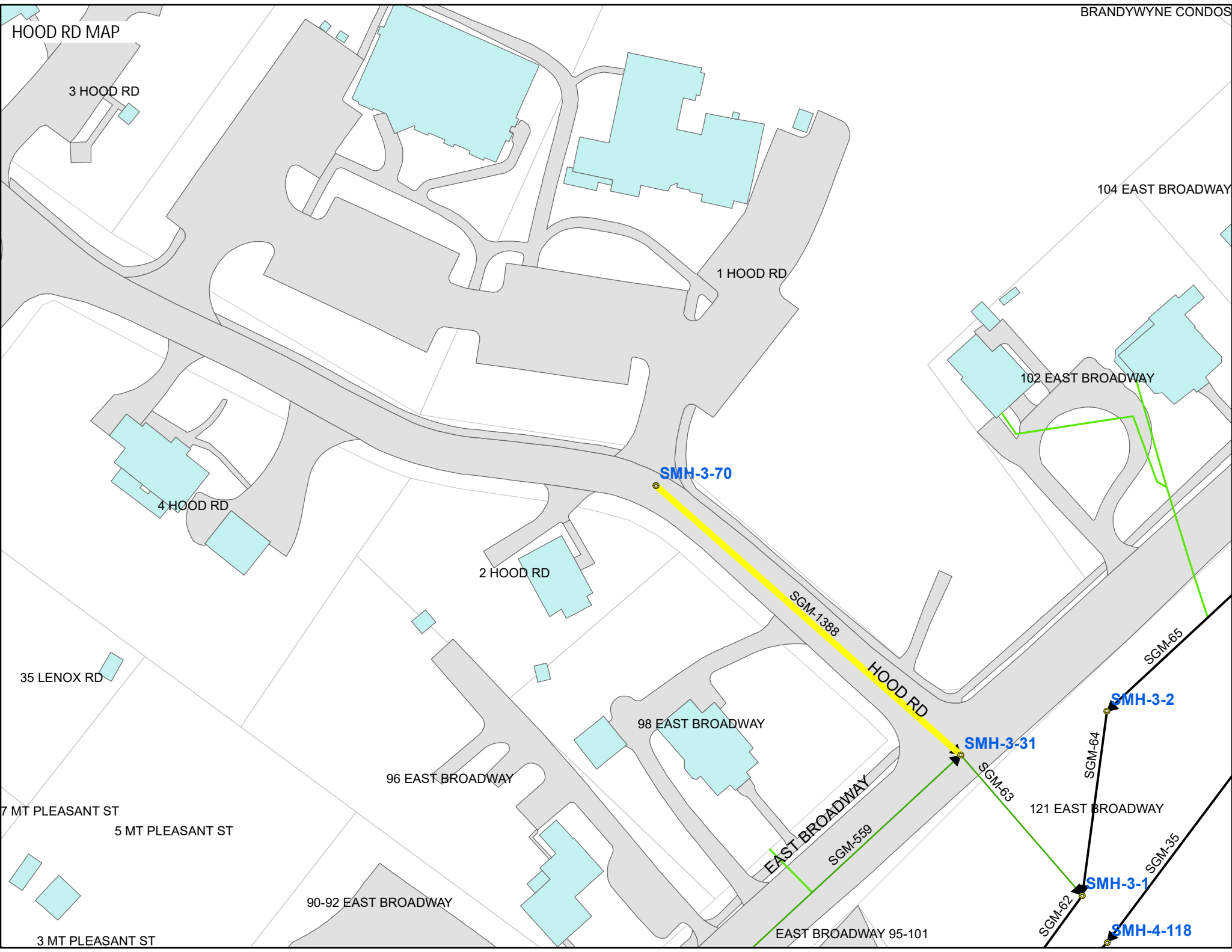
7 WILSON AVE

11 WILSON AVE

1 MUNICIPAL DR
LACONIA AVE MAP



HOOD RD MAP



3 HOOD RD

1 HOOD RD

104 EAST BROADWAY

102 EAST BROADWAY

SMH-3-70

4 HOOD RD

2 HOOD RD

35 LENOX RD

SGM-1388

HOOD RD

SGM-65

SMH-3-2

SGM-64

98 EAST BROADWAY

SMH-3-31

SGM-63

121 EAST BROADWAY

7 MT PLEASANT ST

5 MT PLEASANT ST

96 EAST BROADWAY

EAST BROADWAY

SGM-559

SMH-3-1

SGM-62

3 MT PLEASANT ST

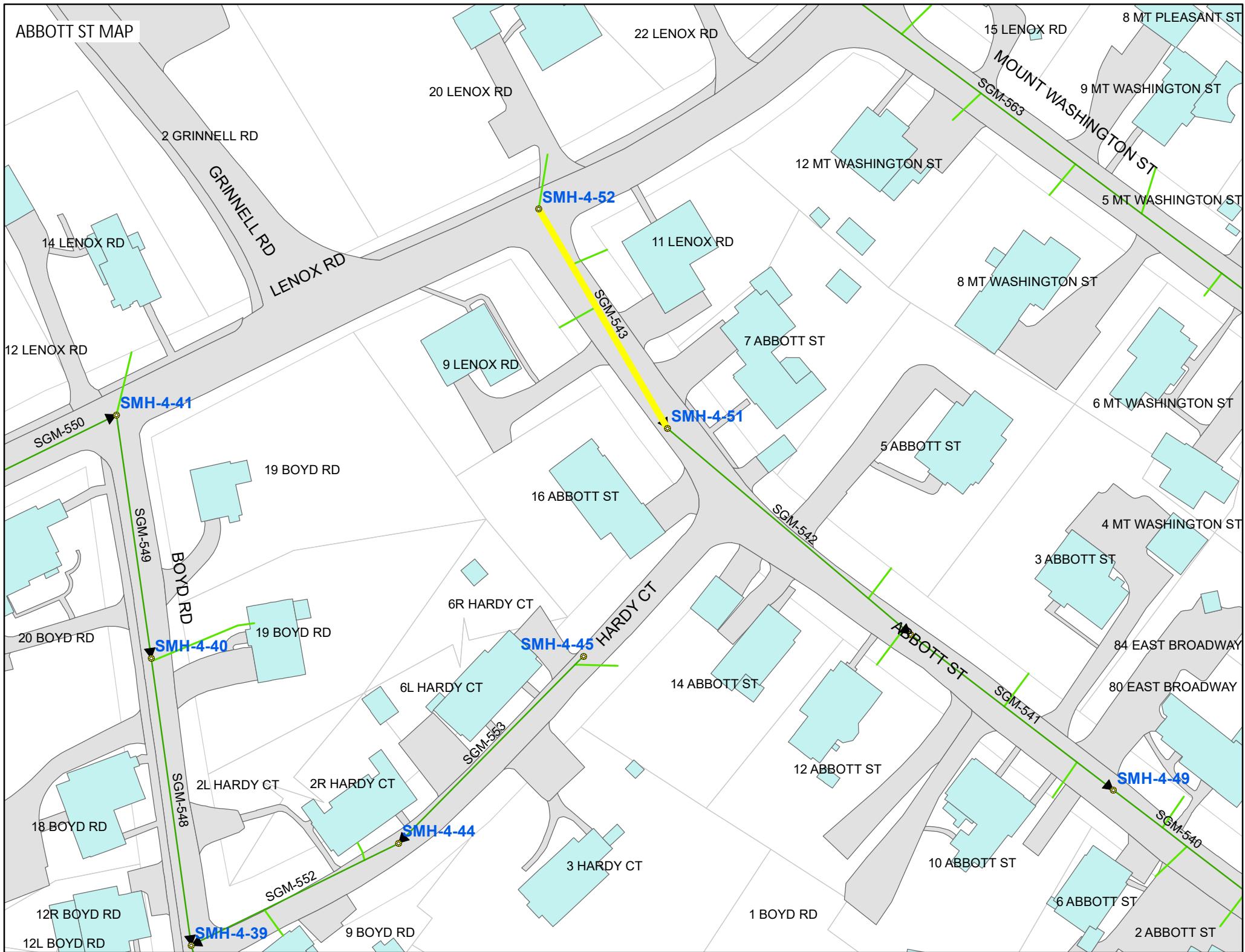
90-92 EAST BROADWAY

EAST BROADWAY 95-101

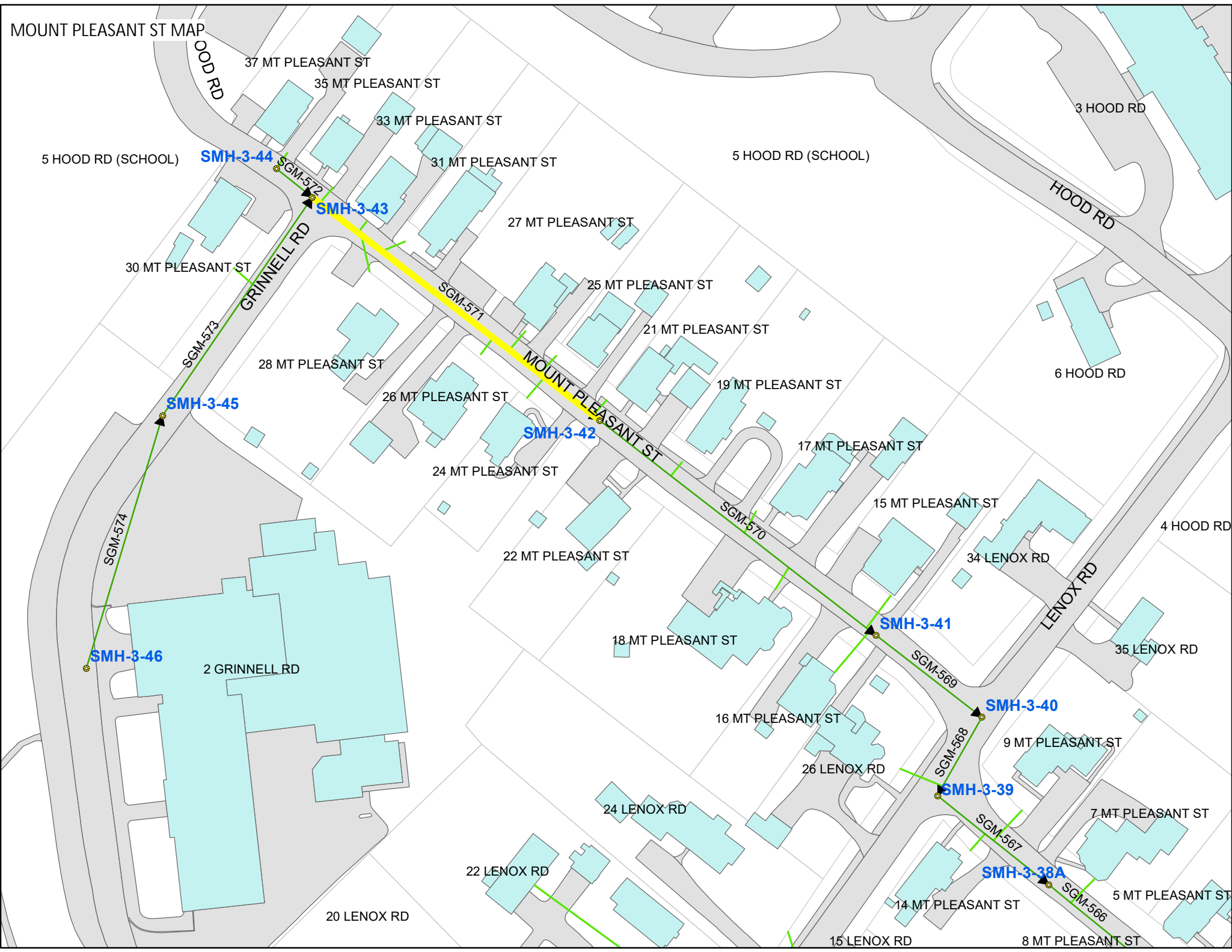
SGM-35

SMH-4-118

ABBOTT ST MAP



MOUNT PLEASANT ST MAP



5 HOOD RD (SCHOOL)

SMH-3-44

37 MT PLEASANT ST

35 MT PLEASANT ST

33 MT PLEASANT ST

31 MT PLEASANT ST

27 MT PLEASANT ST

25 MT PLEASANT ST

21 MT PLEASANT ST

30 MT PLEASANT ST

28 MT PLEASANT ST

26 MT PLEASANT ST

24 MT PLEASANT ST

22 MT PLEASANT ST

18 MT PLEASANT ST

16 MT PLEASANT ST

26 LENOX RD

24 LENOX RD

22 LENOX RD

20 LENOX RD

15 LENOX RD

14 MT PLEASANT ST

8 MT PLEASANT ST

5 HOOD RD (SCHOOL)

3 HOOD RD

HOOD RD

6 HOOD RD

4 HOOD RD

35 LENOX RD

9 MT PLEASANT ST

7 MT PLEASANT ST

5 MT PLEASANT ST

HOOD RD

GRINNELL RD

MOUNT PLEASANT ST

LENOX RD

2 GRINNELL RD

SMH-3-46

SMH-3-45

SMH-3-42

SMH-3-43

SMH-3-41

SMH-3-40

SMH-3-39

SMH-3-38A

SGM-572

SGM-573

SGM-574

SGM-571

SGM-570

SGM-569

SGM-568

SGM-567

SGM-566